








-  CLASS A INDIVIDUAL TREE (HIGH QUALITY - RETENTION HIGHLY DESIRABLE)
-  CLASS B INDIVIDUAL TREE (MODERATE QUALITY - RETENTION DESIRABLE)
-  CLASS C INDIVIDUAL TREE (LOW QUALITY - RETENTION OPTIONAL)
-  CLASS U INDIVIDUAL TREE (RECOMMEND REMOVAL)
-  TREE GROUPS (COLOUR REPRESENTING GROUP CLASSIFICATION)
-  CALCULATED ROOT PROTECTION AREA (RPA)
-  SITE BOUNDARY

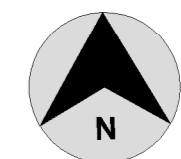
NOTE:  
 RPA FOR TREE GROUPS IS INDICATIVE BASED ON AVERAGE TREE SIZE - ONLY TAGGED TREES RPA INDIVIDUALLY CALCULATED.  
 THIS DRAWING IS PRODUCED IN COLOUR. MONOCHROME VERSIONS SHALL NOT BE RELIED UPON.



REV	DATE	AMENDMENT
B	NOV 19	UPDATED
B	APR 19	UPDATED
A	JAN 19	UPDATED

**CUNNANE STRATTON REYNOLDS**  
**LAND PLANNING & DESIGN**

GALWAY OFFICE  
 ARDAONG, BALLYTRASNA, TUAM, CO GALWAY  
 TEL 093 60854  
 EMAIL galwayinfo@csrlandplan.ie  
 www.csrlandplan.ie



PROJECT:	DATE:	MARCH 2018
BELMONT RESIDENTIAL DEVELOPMENT ACADEMY STREET, NAVAN, CO MEATH	SCALE:	1:1000 @ A1
DRAWING:	DRAWN:	KM
TREE CONSTRAINTS	CHECKED:	KM
	DRAWING NO:	18221-T-102